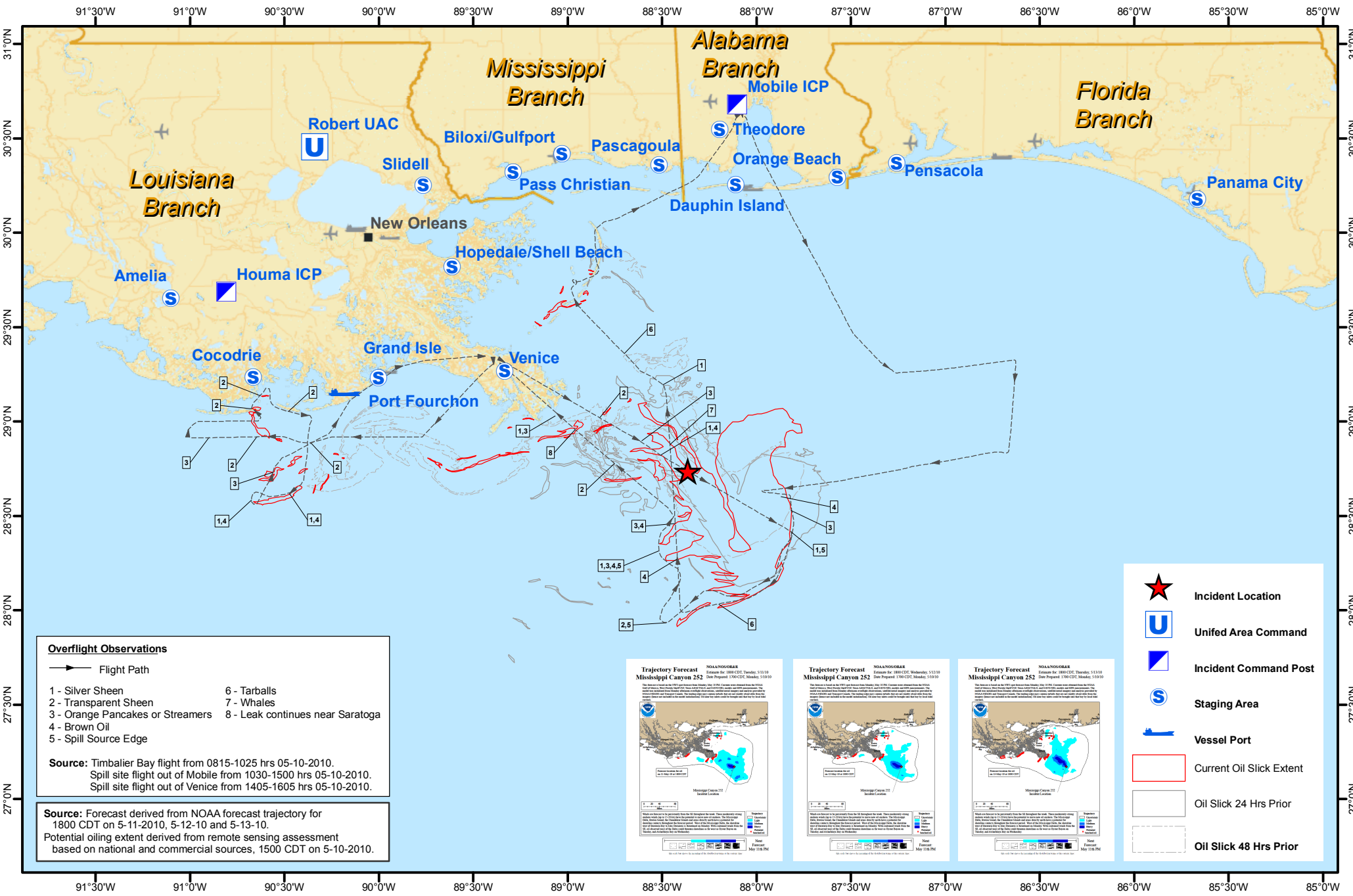


Deepwater Horizon (MC-252) - Situation Status Map

5/11/2010 0600 Hrs



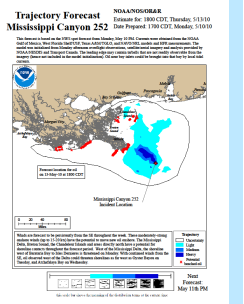
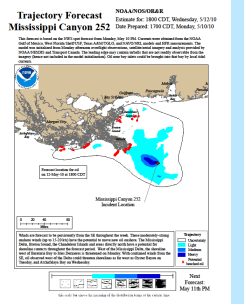
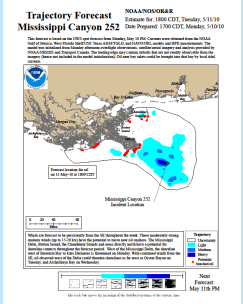
Overflight Observations

→ Flight Path

1 - Silver Sheen	6 - Tarballs
2 - Transparent Sheen	7 - Whales
3 - Orange Pancakes or Streamers	8 - Leak continues near Saratoga
4 - Brown Oil	
5 - Spill Source Edge	

Source: Timbalier Bay flight from 0815-1025 hrs 05-10-2010.
 Spill site flight out of Mobile from 1030-1500 hrs 05-10-2010.
 Spill site flight out of Venice from 1405-1605 hrs 05-10-2010.

Source: Forecast derived from NOAA forecast trajectory for 1800 CDT on 5-11-2010, 5-12-10 and 5-13-10.
 Potential oiling extent derived from remote sensing assessment based on national and commercial sources, 1500 CDT on 5-10-2010.



- Incident Location
- Unified Area Command
- Incident Command Post
- Staging Area
- Vessel Port
- Current Oil Slick Extent
- Oil Slick 24 Hrs Prior
- Oil Slick 48 Hrs Prior

For Official Use Only

